
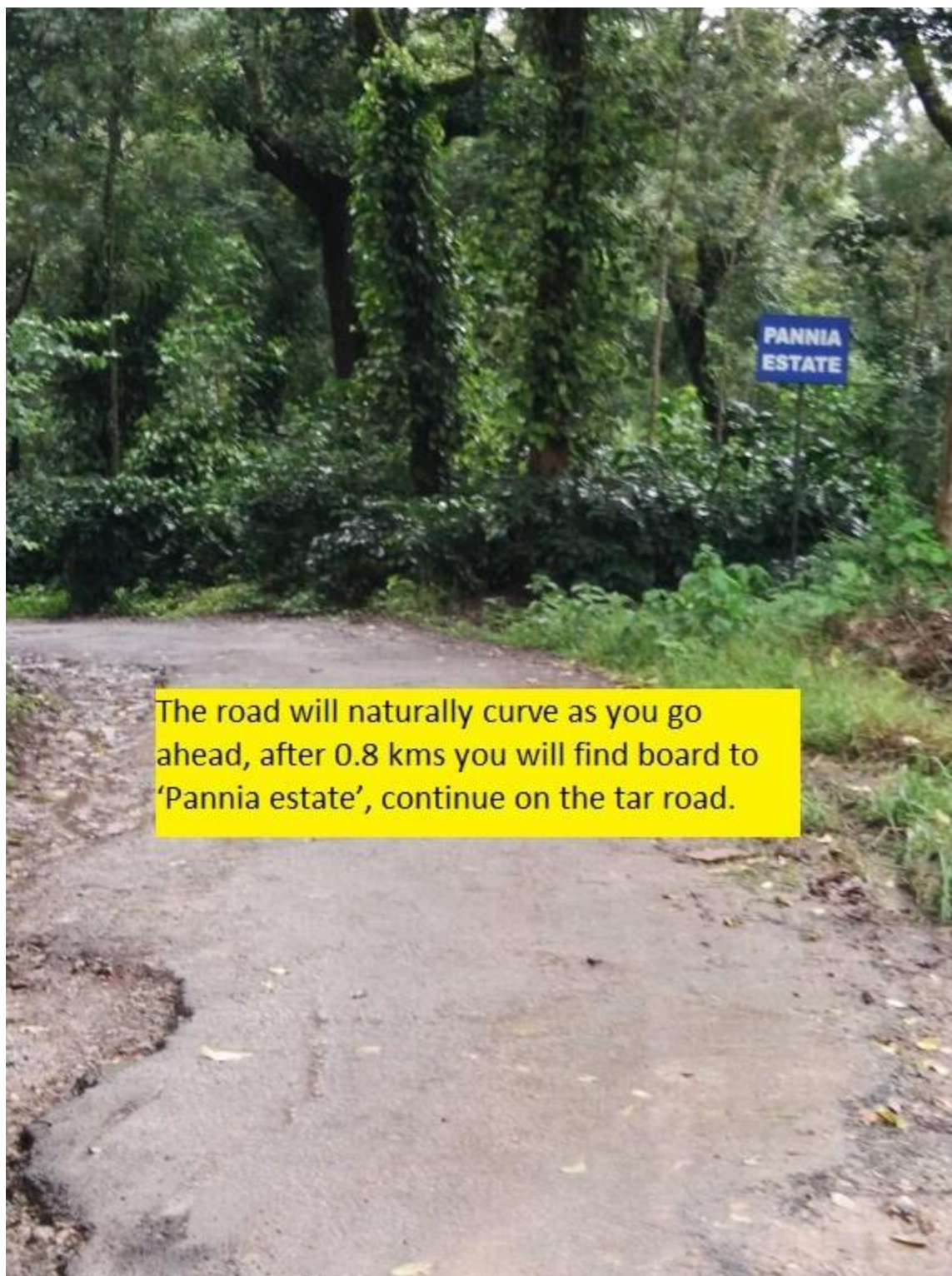


Road map from Suntikoppa town till Riverside estate homestay







The road will naturally curve as you go ahead, after 0.8 kms you will find board to 'Pannia estate', continue on the tar road.



After 1.2 kms you will find a 2nd board to Bettagere and Pannia, take the left towards Bettagere.





After 1.9 kms you will find 2 boards 'Bettagera'
and 'Block 1', continue on the tar road on the
right



After 2.1 kms, you will reach a junction with the board 'D. Sivappa', take the right here and go straight



Ignore Garrike Patte and go
straight towards Bungalow



Ignore block 3 and go
straight towards Bungalow



Ignore Block 3 & 6 and go
straight towards Bungalow





Drive toward the labour
line and school zone





Go right towards Kollur and
Bijunumotte. Follow the car



You will cross the village
school on the right



At this junction ignore Kollur division and take right











Take a right here and go
down towards the paddy
field on your left and a
drying yard on your right




Take a right at the cowshed and follow the car up the road. Here change to 1st gear as the road is steep.



At this crossroad
continue to go straight



Once you go over another slope, go down
straight



You can see the homestay at the end of this road